

A G E N D A
COUNCIL MEETING
TOWNSHIP OF WELLESLEY
ROAD & BRIDGE; PROPERTY & FIRE COMMITTEE
SEPTEMBER 20, 2011 – 6:45 PM
COUNCIL CHAMBERS – CROSSHILL

Pages

1-2

R. & B.; P. & F. 76/11 – Special Event Permit re: Wellesley Apple Butter & Cheese Festival September 24, 2011 – For information

3-15

R. & B.; P. & F. 77/11 – Special Event Permit re: KW Oktoberfest October 2, 2011 – For information

Kevin Beggs

From: Kevin Beggs
Sent: August-30-11 12:47 PM
To: Krystal Darling (krystal_darling@hotmail.com)
Subject: FW: Tour De Hans

Hi Krystal

The township supports the ride but we do have a few concern's.
In the past years we have had complaints from local citizens.
Could you please remind the participates to be courteous to
the land owners. Please remove any garbage that they create.
Also respect private property at check points and throughout the course.
If you have questions please feel free to contact me.

Kevin Beggs CRS

General Manager of Community Services

Township of Wellesley

ph. 519-699-4611

fax.519-699-4540

R. & B.; PROP. & FIRE;
Township
File No: <u>77/11</u>





Tour De Hans -100km route (hills)

Series in Wilfrid, Ontario

102.43

kilometres



Description
100km route - tour de hans (using current line hills)

R. & B.; PROP. & FIRE;

Township

File No:

77/11

6



Tour De Hans -100km route (hills)

Starts in Wilmet, Ontario

AT	TIME	NOTES
START	0 km	Head east on Bleams Rd/ Regional Road 4 toward Cedarbrook Ct
2.5 km	0.38 km	Turn right onto Knechtel Ct
2.88 km	0.01 km	Turn right onto Trussler Rd/ Regional Road 70
2.89 km	0.21 km	Head northwest on Trussler Rd/ Regional Road 70 toward Knechtel Ct
3.1 km	0.03 km	Turn left onto Bleams Rd/ Regional Road 4
3.13 km	3.64 km	Head southwest on Bleams Rd/ Regional Road 4 toward Knechtel Ct
6.77 km	5.02 km	Head west on Bleams Rd/ Regional Road 4 toward Queen SW Regional Road 12
11.79 km	0.02 km	Turn right onto Foundry SW Wilmot Centre Rd/ Regional Road 51
11.81 km	3.1 km	Head northwest on Foundry SW Wilmot Centre Rd/ Regional Road 51/Continue to follow Foundry SW Regional Road 51
14.91 km	0 km	Turn right onto Regional Road 1

AT	TIME	NOTES
14.91 km	2.28 km	Head west on Snyders Rd W/ Regional Road 1 toward Livingston Blvd
17.17 km	0.04 km	Head west on Snyders Rd W/ Regional Road 1 toward Natziger Rd/ Regional Road 5
17.21 km	9.16 km	Turn right onto Natziger Rd/ Regional Road 5
26.37 km	0.02 km	Head north on Natziger Rd/ Regional Road 5 toward Lisbon Rd/ Township Road 1
26.39 km	1.97 km	Turn left onto Lisbon Rd/ Township Road 1
28.36 km	0.21 km	Continue onto 47 Line
28.57 km	0.83 km	Turn right onto Wilmot Easthope Rd
29.4 km	0.08 km	Turn left onto Perth Line/ County Road 56/ County Road 7
29.46 km	1.09 km	Head east on Perth Line/ County Road 56/ County Road 7 toward Wilmot Easthope Rd Continue to follow County Road 56

AT	TIME	NOTES
30.55 km	7.32 km	Continue onto Hutchison Rd/ Regional Road 7/Continue to follow Hutchison Rd
37.87 km	0 km	Head northeast on Hutchison Rd/ Regional Road 5 toward William Hastings Line/ Regional Road 11
37.87 km	1.87 km	Turn left onto William Hastings Line/ Regional Road 11
39.75 km	0.02 km	Turn left onto Manser Rd/ Township Road 14
39.77 km	5.51 km	Head northeast on Manser Rd/ Township Road 14 toward William Hastings Line/ Regional Road 11/Continue to follow Manser Rd
45.28 km	0.01 km	Head southwest on Manser Rd toward Ament Line/ Regional Road 17
45.29 km	5.24 km	Turn left onto Ament Line/ Regional Road 17

All times are estimates. Please allow for traffic delays. The route is subject to change without notice.

R. & B.; PROP. & FIRE;
Township
File No: 77/11



Tour De Hans -100km route (hills)

Starts in Wilmet, Ontario

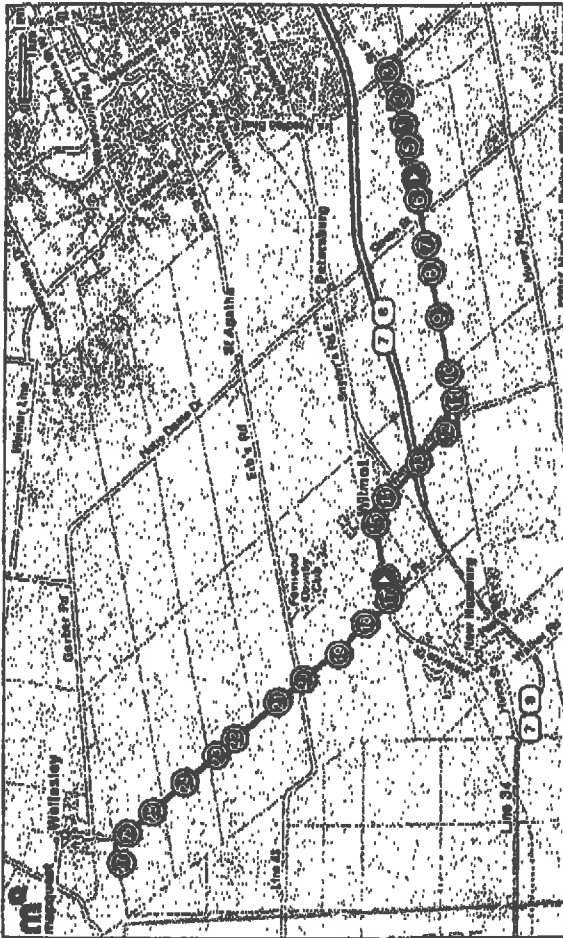
50.53 km.	➡	0.02 km.	Turn left onto Moser Young Rd/ Township Road 8/ Regional Road 10
50.55 km.	⊕	0.02 km.	Head south on Moser Young Rd/ Township Road 8/ Regional Road 10 toward Ament Line/ Regional Road 17
50.57 km.	➡	4.11 km.	Turn left onto Ament Line/ Regional Road 17
54.66 km.	⊕	1.84 km.	Head east on Ament Line/ Regional Road 17 toward Hawkesville Rd
56.52 km.	⊕	5.36 km.	Continue onto Kressler Rd/ Regional Road 16
61.91 km.	⊕	0.03 km.	Head north on Kressler Rd/ Regional Road 16 toward Hessen Strassel Township Road 5 E
61.93 km.	➡	2.67 km.	Turn left onto Hessen Strassel Township Road 5 E
64.6 km.	➡	0.01 km.	Turn right onto Herrgott Rd
64.62 km.	⊕	0.01 km.	Head south on Herrgott Rd toward Hessen Strassel Township Road 5 E

64.63 km.	⊕	2.14 km.	Continue onto Maplewood Rd/ Township Road 4
65.77 km.	➡	0.01 km.	Turn right onto Township Road 3/ Weimar Line
66.78 km.	⊕	2.47 km.	Head west on Township Road 3/ Weimar Line toward Moser Young Rd/ Regional Road 10
69.25 km.	➡	0.06 km.	Turn right onto Moser Young Rd/ Regional Road 10
69.31 km.	⊕	1.81 km.	Head south on Moser Young Rd/ Regional Road 10 toward Gerber Rd/ Township Road 1 Line
70.92 km.	⊕	0.09 km.	Head south on Moser Young Rd/ Regional Road 10 toward Gerber Rd/ Township Road 1 E/ Regional Road 12
70.96 km.	➡	2.68 km.	Turn right onto Gerber Rd/ Township Road 1 E/ Regional Road 12 (signs for Gerber Road)
73.63 km.	⊕	0.03 km.	Head west on Gerber Rd/ Township Road 1 E/ Regional Road 12 toward Sandhills Rd

73.66 km.	➡	18.62 km.	Turn left onto Sandhills Rd
92.27 km.	➡	0.02 km.	Turn right onto Bridge St
92.29 km.	⊕	3.78 km.	Head east on Bridge St toward Sandhills Rd
96.07 km.	⊕	0.04 km.	Head west on Bridge St/ Regional Road 12 toward Queen St/ Regional Road 13
96.11 km.	➡	5.6 km.	Turn right onto Queen St/ Regional Road 12
101.71 km.	⊕	0.52 km.	Head northwest on Queen St/ Regional Road 12 toward Blearns Rd/ Regional Road 4
102.23 km.	➡		Turn right onto Blearns Rd/ Regional Road 4

R. & B.; PROP. & FIRE;
 Township
 File No: 77/11

Tour De Hans -100km route (hills) distance: 53.65 km



© MightyFishes, LLC. All Rights Reserved. 2005-2008 | View entire route online at magnifico.com/tourdehans
 Distances shown on this map may differ slightly from values reported on the route engine.

R. & B.; PROP. & FIRE,
 Township
 File No: 77/11

Notes

AT FOR NOTES

- START 2.5 km. Head east on Bleams Rd/ Regional Road 4 toward Cedarbrook Ct
- 2.5 km. Turn right onto Knechtel Ct
- 2.88 km. Turn right onto Trusser Rd/ Regional Road 70
- 2.89 km. Head northwest on Trusser Rd/ Regional Road 70 toward Knechtel Ct
- 3.1 km. Turn left onto Bleams Rd/ Regional Road 4
- 3.13 km. Head southwest on Bleams Rd/ Regional Road 4 toward Knechtel Ct

This segment shows 6.73 km. (4.178 mi.) of your route.

Notes

AT FOR NOTES

- 17.17 km. Head west on Snyders Rd W/ Regional Road 1 toward Natziger Rd/ Regional Road 5
- 17.21 km. Turn right onto Natziger Rd/ Regional Road 5
- 26.37 km. Head north on Natziger Rd/ Regional Road 5 toward Lisbon Rd/ Township Road 1
- 26.39 km. Turn left onto Lisbon Rd/ Township Road 1

This segment shows 11.18 km. (11.184 mi.) of your route.

Notes

AT FOR NOTES

- 6.77 km. Head west on Bleams Rd/ Regional Road 4 toward Queen SV Regional Road 12
- 11.79 km. Turn right onto Foundry SV Wilmot Centre Rd/ Regional Road 51
- 11.81 km. Head northwest on Foundry SV Wilmot Centre Rd/ Regional Road 51 Continue to follow Foundry SV Regional Road 51
- 14.91 km. Turn right onto Regional Road 1
- 14.91 km. Head west on Snyders Rd W/ Regional Road 1 toward Livingston Blvd


This segment shows 70.4 km. (43.746 mi.) of your route.

28.36 km.	➔	0.21 km.	Continue onto 47 Line
29.57 km.	➔	0.63 km.	Turn right onto Wilnot Easthope Rd
29.4 km.	➔	0.05 km.	Turn left onto Perth Line/ County Road 56/ County Road 7
29.46 km.	➔	1.09 km.	Head east on Perth Line/ County Road 56/ County Road 7 toward Wilnot Easthope Rd/Continue to follow County Road 56
30.55 km.	➔	7.32 km.	Continue onto Hutchison Rd/ Regional Road 7/Continue to follow Hutchison Rd
37.87 km.	➔	0 km.	Head northeast on Hutchison Rd/ Regional Road 6/ Regional Road 5 toward William Hastings Line/ Regional Road 11

This segment shows 0.21 km (0.13 mi) of your route.

50.63 km.	➔	0.02 km.	Turn left onto Moser Young Rd/ Township Road 6/ Regional Road 10
50.65 km.	➔	0.02 km.	Head south on Moser Young Rd/ Township Road 6/ Regional Road 10 toward Ament Line/ Regional Road 17
50.57 km.	➔	4.11 km.	Turn left onto Ament Line/ Regional Road 17
54.68 km.	➔	1.94 km.	Head east on Ament Line/ Regional Road 17 toward Hawthesville Rd
56.52 km.	➔	5.38 km.	Continue onto Kreester Rd/ Regional Road 16

This segment shows 11.29 km (7.02 mi) of your route.



57.87 km.	➔	1.87 km.	Turn left onto William Hastings Line/ Regional Road 11
39.75 km.	➔	0.02 km.	Turn left onto Manser Rd/ Township Road 14
39.77 km.	➔	5.51 km.	Head northeast on Manser Rd/ Township Road 14 toward William Hastings Line/ Regional Road 11/Continue to follow Manser Rd
45.28 km.	➔	0.01 km.	Head southwest on Manser Rd toward Ament Line/ Regional Road 17
45.29 km.	➔	5.24 km.	Turn left onto Ament Line/ Regional Road 17

This segment shows 12.68 km (7.89 mi) of your route.

R. & B.; PROP. & FIRE;

Township

77/11

10



TDH 50km Route (Lisbon Option)


Start in Wilmot, Ontario

AT	Notes	Distance	Icon
START	Head east on Bleams Rd/ Regional Road 4 toward Cedarbrook Ct	2.68 km.	➡
3.68 km.	Turn right onto Knechtel Ct	0.37 km.	↻
3.25 km.	Head east on Knechtel Ct toward Trussler Rd/ Regional Road 70	0.01 km.	➡
3.26 km.	Turn left onto Trussler Rd/ Regional Road 70	0.19 km.	↻
3.45 km.	Head northwest on Trussler Rd/ Regional Road 70 toward Bleams Rd/ Regional Road 4	0.01 km.	↻
3.46 km.	Turn left onto Bleams Rd/ Regional Road 4	3.69 km.	↻
7.15 km.	Head west on Bleams Rd/ Regional Road 4	5.01 km.	↻
12.16 km.	Head east on Bleams Rd/ Regional Road 4 toward Foundry St/ Wilmot Centre Rd/ Regional Road 51	0.01 km.	↻

AT	Notes	Distance	Icon
12.17 km.	Turn left onto Foundry St/ Wilmot Centre Rd/ Regional Road 51/ Continue to follow Foundry St/ Regional Road 51	3.12 km.	↻
15.29 km.	Turn left onto Snyders Rd W/ Regional Road 1	2.3 km.	↻
17.59 km.	Turn right onto Natziger Rd/ Regional Road 5	9.16 km.	↻
26.75 km.	Head north on Natziger Rd/ Regional Road 5 toward Lisbon Rd/ Township Road 1	0.02 km.	↻
26.76 km.	Turn left onto Lisbon Rd/ Township Road 1	1.97 km.	↻
28.73 km.	Continue onto 47 Line	0.21 km.	↻
28.94 km.	Turn right onto Wilmot Easthope Rd	0.83 km.	↻

AT	Notes	Distance	Icon
29.77 km.	Turn right onto Hutchison Rd/ County Road 56/ Regional Road 7	0.02 km.	↻
29.79 km.	Head east on Hutchison Rd/ County Road 56/ Regional Road 7 toward Gerber Rd/ Continue to follow Hutchison Rd/ Regional Road 7	1.04 km.	↻
30.83 km.	Head southwest on Hutchison Rd/ Regional Road 7 toward Gerber Rd	0.02 km.	↻
30.85 km.	Slight left onto Gerber Rd (signs for Gerber Road)	5.28 km.	↻
36.13 km.	Head southeast on Sandhills Rd toward Settlement Rd	12.51 km.	↻
48.64 km.	Turn right onto Bleams Rd/ Regional Road 4	0.02 km.	↻
48.66 km.	Head east on Bleams Rd/ Regional Road 4 toward Sandhills Rd		↻

R. & B. PROP. & FIRE. Township File No: 77/11



© Mapbox, LLC. All rights reserved. | View more map info © OpenStreetMap contributors, and the GIS User Community
 Distances shown on this map may differ slightly from values reported on the route sign.

START	2.88 km.	Head east on Bleams Rd/ Regional Road 4 toward Cedarbrook Ct
2.88 km.	0.37 km.	Turn right onto Knechtel Ct
3.25 km.	0.01 km.	Head east on Knechtel Ct toward Trussler Rd/ Regional Road 70
3.28 km.	0.19 km.	Turn left onto Trussler Rd/ Regional Road 70
3.45 km.	0.01 km.	Head northwest on Trussler Rd/ Regional Road 70 toward Bleams Rd/ Regional Road 4

This segment shows 3.45 km (2.14 mi) of your route.

3.46 km.	3.89 km.	Turn left onto Bleams Rd/ Regional Road 4
7.15 km.	5.01 km.	Head west on Bleams Rd/ Regional Road 4
12.16 km.	0.01 km.	Head east on Bleams Rd/ Regional Road 4 toward Foundry SW/ Wilmot Centre Rd/ Regional Road 51
12.17 km.	3.12 km.	Turn left onto Foundry SW/ Wilmot Centre Rd/ Regional Road 51/ Continue to follow Foundry SW/ Regional Road 51
15.28 km.	2.3 km.	Turn left onto Snyders Rd W/ Regional Road 1

This segment shows 15.28 km (9.49 mi) of your route.

17.58 km.	9.16 km.	Turn right onto Nafziger Rd/ Regional Road 3
26.75 km.	0.02 km.	Head north on Nafziger Rd/ Regional Road 3 toward Lisbon Rd/ Township Road 1

This segment shows 11.26 km (7.01 mi) of your route.

R. & B. PROS. & TIME
 Township
 City No. 7711

14

TDH 50km Route (Lisbon Option) distance 32.83 km



© 2008 Garmin, Inc. All rights reserved. 2008-2009. View more maps online at:
<http://www.garmin.com>
 Find this route online at www.garmin.com/routes/view/29889955.
 Distance values on this map may differ slightly from values reported on the route engine.

NOTES

- 30.83 km. Turn left onto Gerber Rd (signs for Gerber Rd)
- 30.85 km. Turn right onto Hutchison Rd/ Regional Road 7 toward Gerber Rd
- 36.13 km. Head southeast on Sandhills Rd toward Settlement Rd
- 48.64 km. Turn right onto Bleams Rd/ Regional Road 4

This segment shows 18.87 km. (11.73 mi.) of your route.

R. & B.; PROP. & FIRE;	
Township	
File No:	77/11

NOTES

- 26.76 km. Turn left onto Lisbon Rd/ Township Road 1
- 28.73 km. Continue onto 47 Line
- 28.94 km. Turn right onto Wilmet Eastrope Rd
- 29.77 km. Turn right onto Hutchison Rd/ County Road 56/ Regional Road 7
- 29.79 km. Head east on Hutchison Rd/ County Road 56/ Regional Road 7 toward Gerber Rd/ Continue to follow Hutchison Rd/ Regional Road 7

This segment shows 3.09 km. (1.92 mi.) of your route.

NOTES

- 48.66 km. Head east on Bleams Rd/ Regional Road 4 toward Sandhills Rd

This segment shows 4.37 km. (2.71 mi.) of your route.